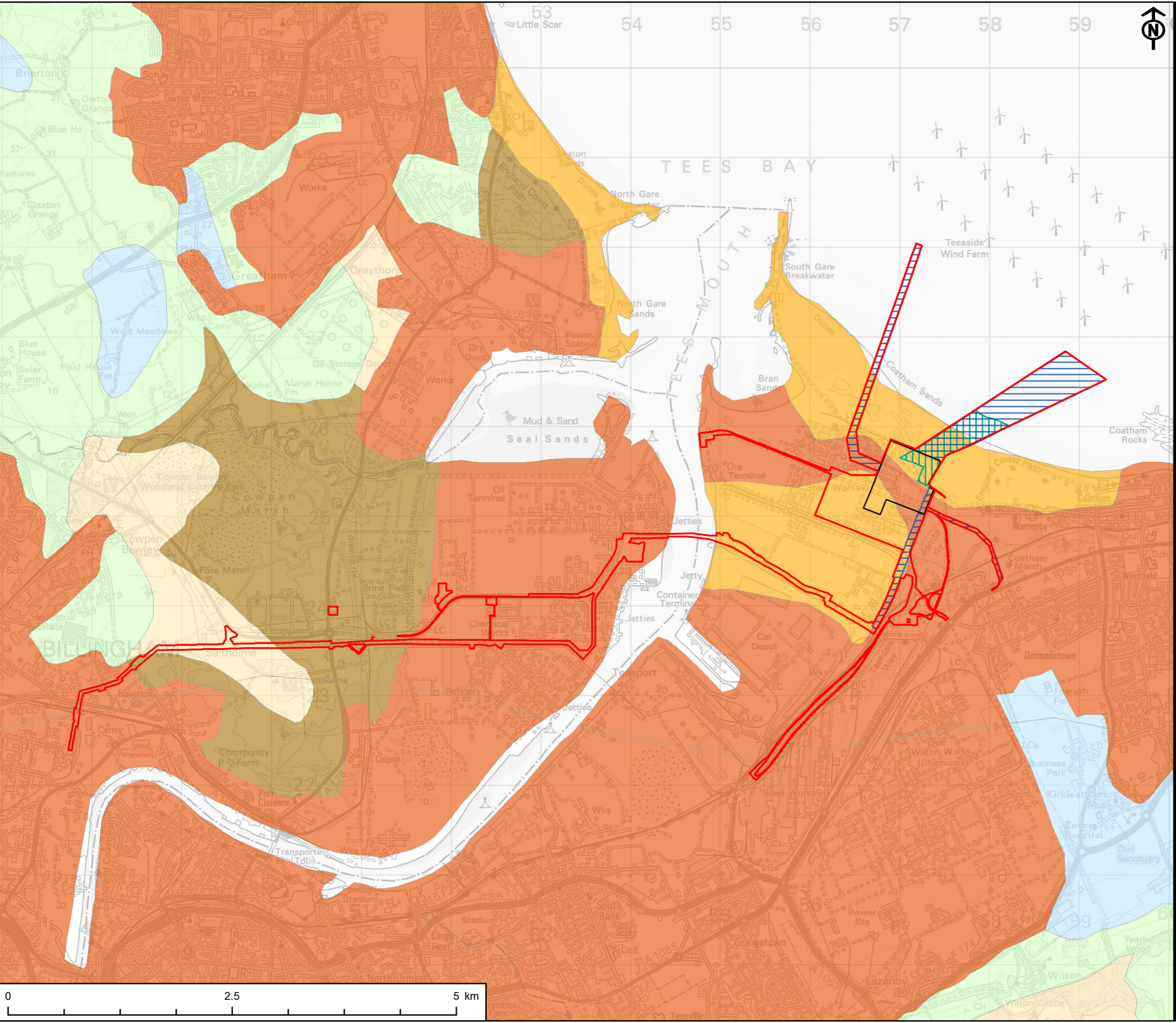


Project Management Initials: RL Designer: LC Checked: AR Approved: CC

Scale @ A3 1:40,000

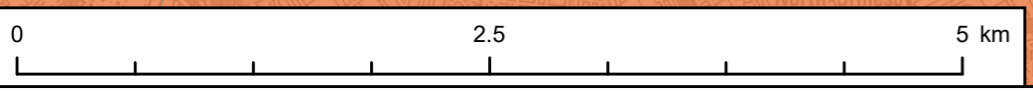


- KEY**
- Site Boundary
 - Power, Capture and Compressor Site
 - Water Connection Corridors
 - CO₂ Export Pipeline
- Agricultural Land Classification - Provisional**
- Grade 2
 - Grade 3
 - Grade 4
 - Grade 5
 - Non Agricultural
 - Urban

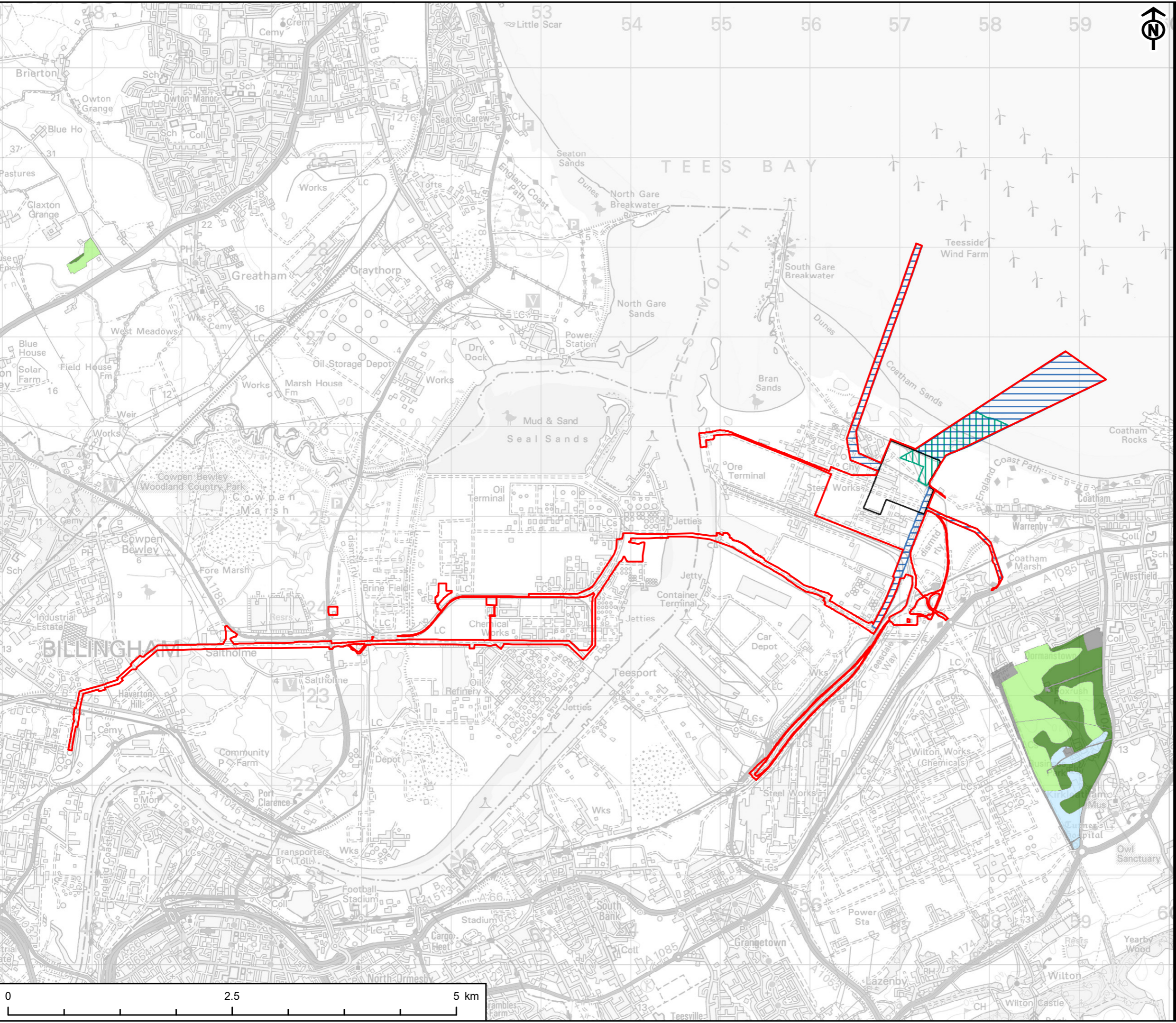
TITLE
FIGURE 10-24
AGRICULTURAL LAND CLASSIFICATION
PROVISIONAL

REFERENCE
NZN_220408_ES_10-24_v2

SHEET NUMBER 1 of 2 **DATE** 08/04/2022



This drawing has been produced for the use of AECOM's client. It may not be used, modified or relied upon by third parties, except as agreed by AECOM or as required by law. AECOM accepts no responsibility, and denies any liability whatsoever, for any party that uses or relies upon this drawing without AECOM's express written consent. All dimensions are indicative and in metres unless otherwise noted. Do not scale this document.



AECOM

PROJECT
NET ZERO TEESIDE PROJECT

APPLICANTS
NZT POWER LTD. AND NZNS STORAGE LTD.

KEY

- Site Boundary
- Power, Capture and Compressor Site
- Water Connection Corridors
- CO₂ Export Pipeline

Post 1988 Agricultural Land Classification

- Grade 2
- Grade 3a
- Grade 3b
- Other

TITLE
FIGURE 10-24
AGRICULTURAL LAND CLASSIFICATION
POST 1988

REFERENCE
NZT_220408_ES_10-24_v2

SHEET NUMBER
2 of 2

DATE
08/04/22

This drawing has been produced for the use of AECOM's client. It may not be used, modified or relied upon by third parties, except as agreed by AECOM or as required by law. AECOM accepts no responsibility, and denies any liability whatsoever, for any party that uses or relies upon this drawing without AECOM's express written consent. All dimensions are indicative and in metres unless otherwise noted. Do not scale this document.